
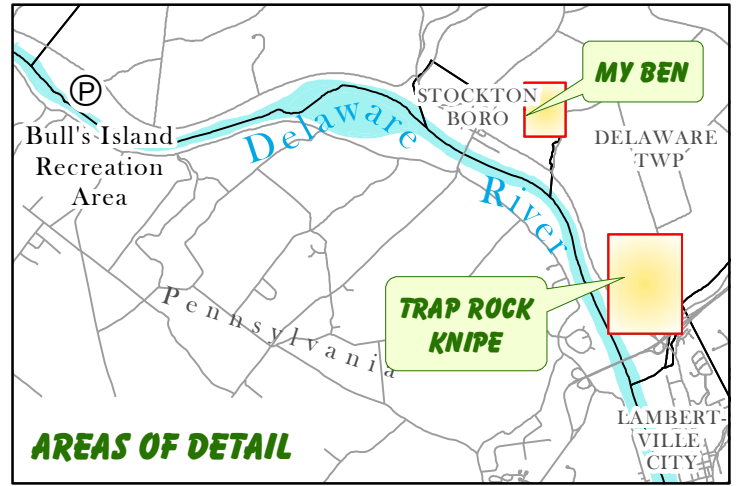




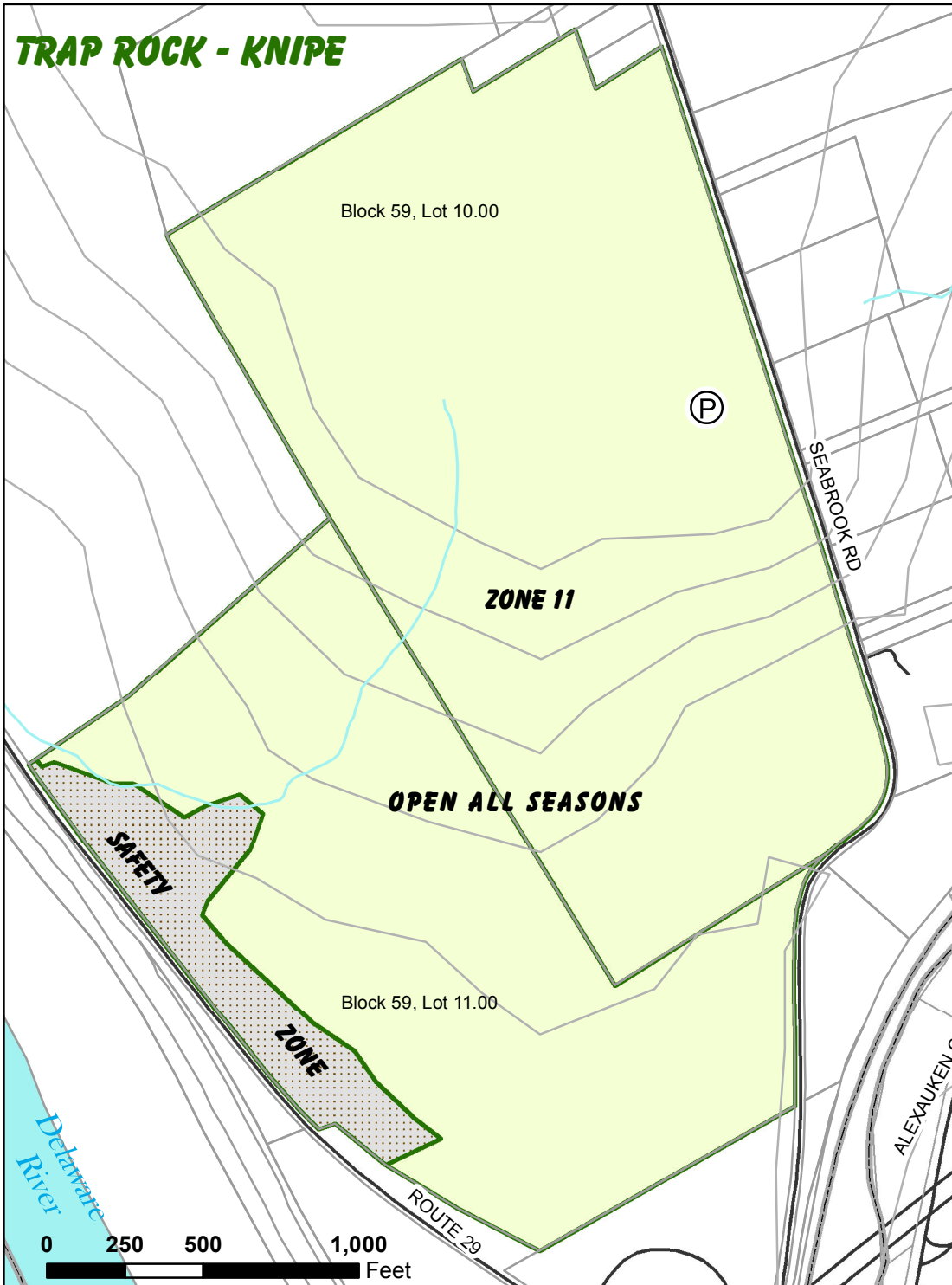


**MY BEN**



-  Agricultural Field / Pasture
-  Elevation Contours
-  Designated Hunting Areas
-  Parking

**TRAP ROCK - KNIPE**



**D & R Canal  
State Park**

**HUNTERDON  
COUNTY  
HUNTING  
AREA  
MAPS**

**ZONE 11**

**OPEN  
ALL SEASONS**